
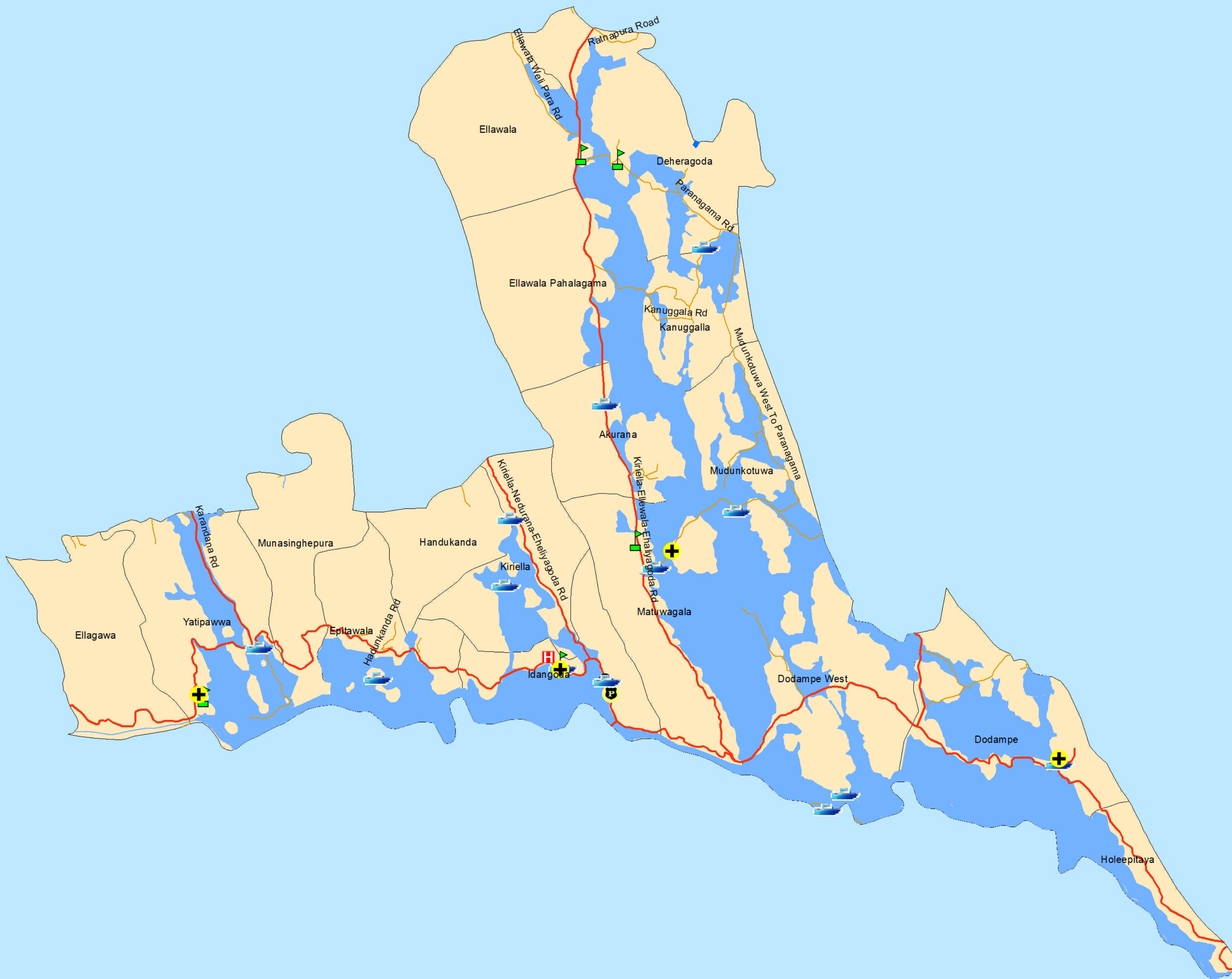














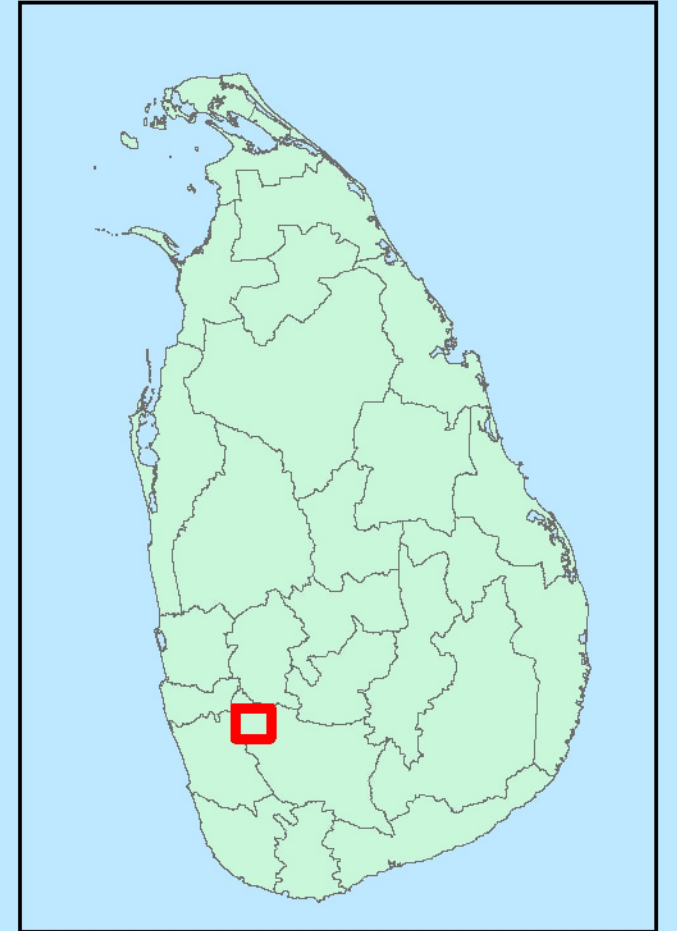
INUNDATION MAP WITH BOAT DEPLOYMENTS & RESCUE CAMPS

KIRIELLA DIVISIONAL SECRETARIAT AREA

YEAR 2017



-  Rescue Place
-  Proposed Boat Deployment
-  School
-  Police Station
-  Hospital
-  DSD Office
-  Main Road
-  Secondary Road
-  Stream
-  Inundation Area
-  Tank
-  GND



0 35 70 140 Miles

Data : Flood extent is shown here against on ground data which effected in May 2017.
Data collect from 13th to 17 July 2017
Prepared by Sri Lanka Navy - GIS Unit